

GREEN CAMPUS



GPS Map Camera

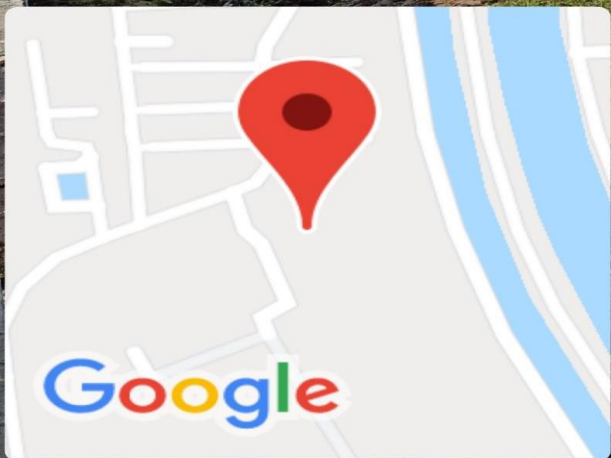
Faridkot, Punjab, India

Dasmesh institute of research and dental sciences, Faridkot

Lat 30.684263°

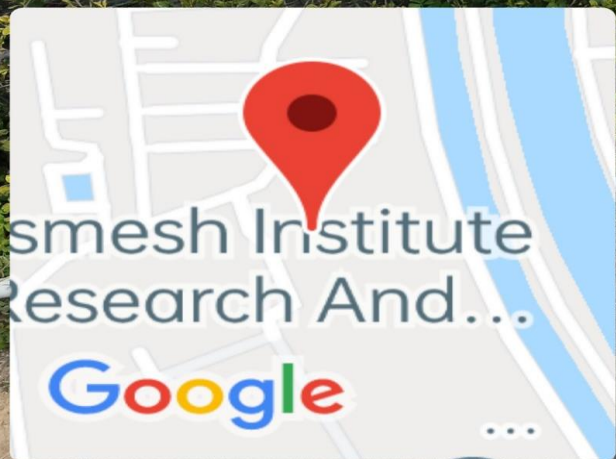
Long 74.769763°

31/01/22 11:13 AM





GPS Map Camera



Faridkot, Punjab, India

Dasmesh institute of research and dental sciences, Faridkot

Lat 30.684263°

Long 74.769763°

31/01/22 10:51 AM



GPS Map Camera

Faridkot, Punjab, India

Dasmesh institute of research and dental sciences, Faridkot

Lat 30.684263°

Long 74.769763°

31/01/22 11:07 AM



SECURITY



GPS Map Camera

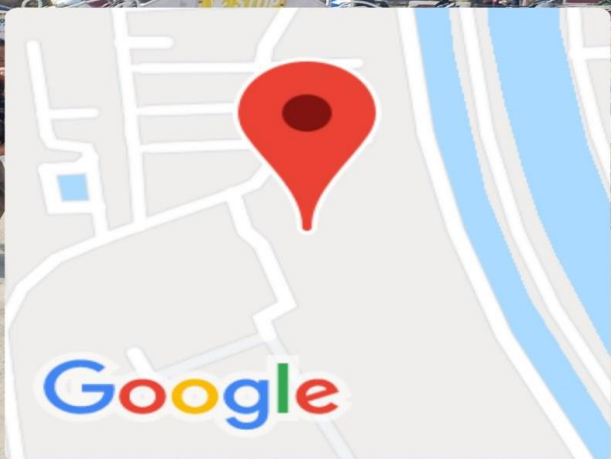
Faridkot, Punjab, India

Dasmesh institute of research and dental sciences, Faridkot

Lat 30.684263°

Long 74.769763°

31/01/22 11:18 AM



HOSTELS

GIRLS HOSTEL



 GPS Map Camera



Faridkot, Punjab, India
Dasmesh institute of research and dental sciences, Faridkot
Lat 30.684263°
Long 74.769763°
31/01/22 10:55 AM



 GPS Map Camera



Faridkot, Punjab, India
Dasmesh institute of research and dental sciences, Faridkot
Lat 30.684263°
Long 74.769763°
31/01/22 10:38 AM



MATA SEETA
GIRLS HOSTEL

DASMESH
POST GRADUATE
HOSTEL



GPS Map Camera



Faridkot, Punjab, India

Dasmesh institute of research and dental
sciences, Faridkot

Lat 30.684263°

Long 74.769763°

31/01/22 10:55 AM

BOYS HOSTEL



BHAI PHERU
BOYS HOSTEL

SANITIZE YOUR
HANDS HERE

SPITTING IN PUBLIC
IS A HEALTH HAZARD



GPS Map Camera



Faridkot, Punjab, India
Dasmesh institute of research and dental sciences, Faridkot
Lat 30.684263°
Long 74.769763°
31/01/22 11:00 AM



105

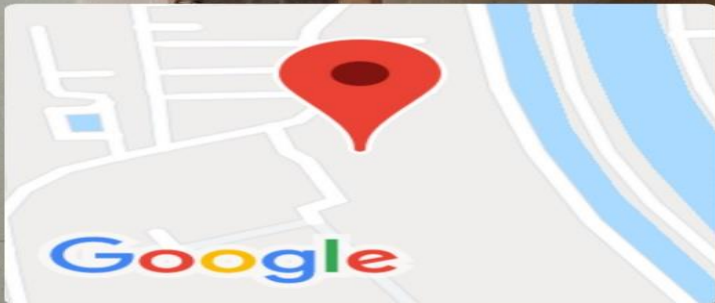
106

107

108



GPS Map Camera

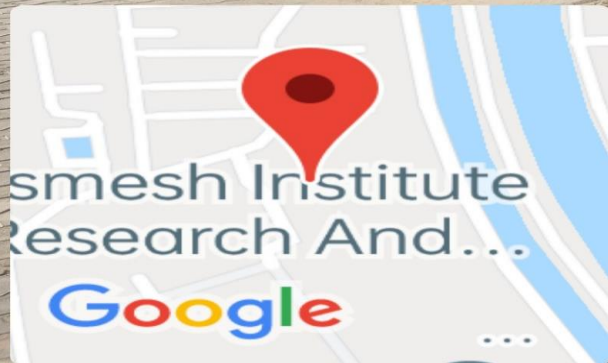


Faridkot, Punjab, India
Dasmesh institute of research and dental sciences, Faridkot
Lat 30.684263°
Long 74.769763°
31/01/22 11:03 AM

STAFF QUARTERS



GPS Map Camera



Faridkot, Punjab, India

Dasmesh institute of research and dental sciences, Faridkot

Lat 30.684263°

Long 74.769763°

31/01/22 10:34 AM



GPS Map Camera




Faridkot, PB, India
Green Avenue Colony, Faridkot,
Lat 30.679832, Long 74.771058
01/31/2022 10:34 AM

ATM, STATIONARY and PHARMACY
SHOP

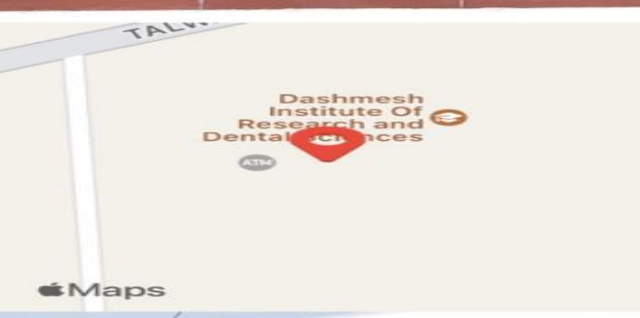


 GPS Map Camera

Faridkot, Punjab, India
Dasmesh institute of research and dental sciences, Faridkot
Lat 30.684263°
Long 74.769763°
31/01/22 10:31 AM



GPS Map Camera



Faridkot, PB, India
Talwandi Road, Green Avenue
Lat 30.680507, Long 74.771025
01/31/2022 10:30 AM

CANTEEN



GPS Map
Camera Lite

MQJC+683, Green Avenue, Faridkot, Punjab 151203, India

Latitude

30.6807426°

Local 01:49:23 PM

GMT 08:19:23 AM

Longitude

74.7711943°

Altitude 0 meters

Tuesday, 28-09-2021

VEHICLE PARKING



24

23

22

21

20

19

18



GPS Map Camera

TALWANDI RD



Dashmesh
Institute Of
Research and
Dental Sciences




Faridkot, PB, India
 Talwandi Road, Green Avenue
 Lat 30.680770, Long 74.770762
 01/31/2022 10:27 AM

SOURCES of ENERGY



GPS Map Camera



Faridkot, PB, India
Green Avenue Colony, Faridkot,
Lat 30.679447, Long 74.772081
01/31/2022 10:56 AM

SEWAGE TREATMENT PLANT



GPS Map Camera




Faridkot, PB, India
Talwandi Road, Green Avenue
Lat 30.680696, Long 74.770693
01/31/2022 11:27 AM

WATER PURIFICATION PLANT



DOSING PUMP
A.R. Boller & Chemicals
Kotkapura (Pb)
87290-25600; 93568-25600
CONTR'L PANNEL
REJECTLINE
PURE LINE
H.P.

GPS Map Camera

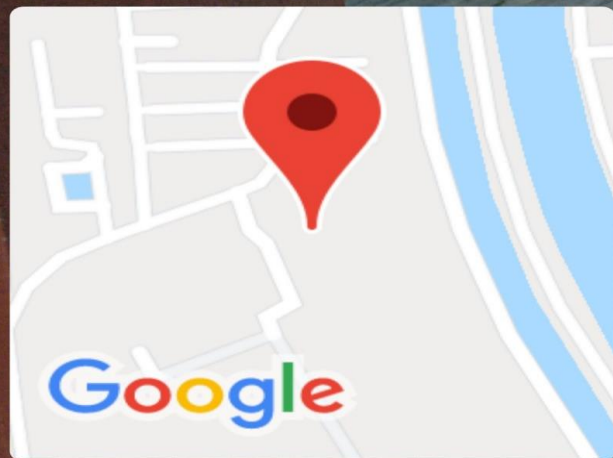


Faridkot, PB, India
Green Avenue Colony, Faridkot,
Lat 30.680110, Long 74.771826
01/31/2022 11:01 AM

GUEST HOUSE



GPS Map Camera



Faridkot, Punjab, India

Dasmesh institute of research and dental sciences, Faridkot

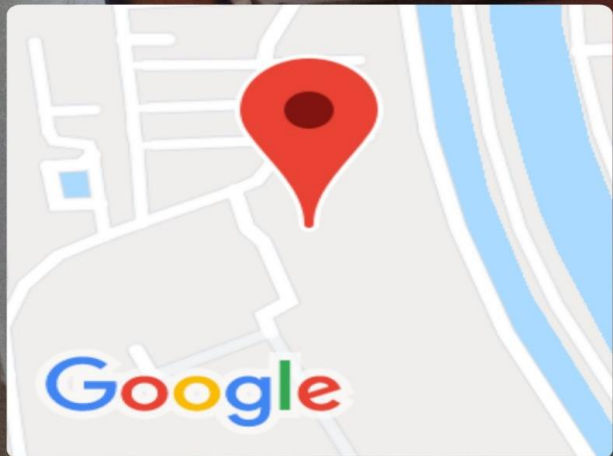
Lat 30.684263°

Long 74.769763°

31/01/22 11:20 AM



GPS Map Camera



Faridkot, Punjab, India

Dasmesh institute of research and dental sciences, Faridkot

Lat 30.684263°

Long 74.769763°

31/01/22 11:23 AM