

Department of Human Anatomy



GPS Map Camera



Faridkot, Punjab, India

Dasmesh institute of research and dental sciences, Faridkot

Lat 30.684263°

Long 74.769763°

31/01/22 11:38 AM



GPS Map Camera



Faridkot, PB, India
Talwandi Road, Green Avenue
Lat 30.680998, Long 74.771263
01/31/2022 11:38 AM



GPS Map Camera



Apple Maps

Faridkot, PB, India
Talwandi Road, Green Avenue
Lat 30.680998, Long 74.771263
01/31/2022 11:39 AM

OSTEOLOGY ROOM

EMBALMING ROOM



GPS Map Camera



Apple Maps

Faridkot, PB, India
Talwandi Road, Green Avenue
Lat 30.680998, Long 74.771263
01/31/2022 11:41 AM



GPS Map Camera

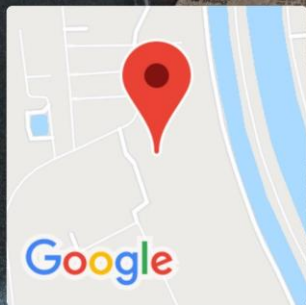


Apple Maps

Faridkot, PB, India
Talwandi Road, Green Avenue
Lat 30.680998, Long 74.771263
01/31/2022 11:51 AM



GPS Map Camera



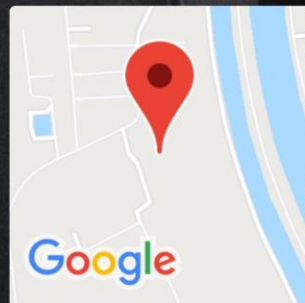

Faridkot, Punjab, India

Dasmesh institute of research and dental sciences, Faridkot

Lat 30.684263°

Long 74.769763°

02/02/22 11:48 AM



Faridkot, Punjab, India

Dasmesh institute of research and dental sciences, Faridkot

Lat 30.684263°

Long 74.769763°

02/02/22 11:49 AM



NH-15, Talwandi Rd, Green Avenue, Faridkot, Punjab 151203, India

Latitude

30.6805812°

Local 10:47:18 AM

GMT 05:17:18 AM

Longitude

74.7718337°

Altitude 165.5 meters

Wednesday, 03-11-2021



NH-15, Talwandi Rd, Green Avenue, Faridkot, Punjab
151203, India

Latitude

30.6806314°

Local 10:46:40 AM

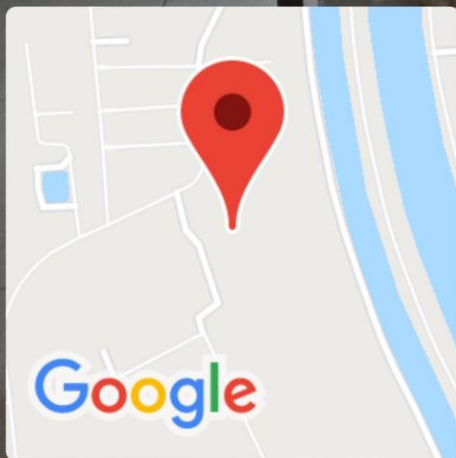
GMT 05:16:40 AM

Longitude

74.7720277°

Altitude 0 meters

Wednesday, 03-11-2021



Faridkot, Punjab, India

Dasmesh institute of research and dental sciences, Faridkot

Lat 30.684263°

Long 74.769763°

02/02/22 11:45 AM



GPS Map Camera



GPS Map Camera



Faridkot, Punjab, India

Dasmesh institute of research and dental sciences, Faridkot

Lat 30.684263°

Long 74.769763°

02/02/22 11:44 AM