

Department of pediatric and
preventive dentistry

4 DEPARTMENT OF PEDIATRIC & PREVENTIVE DENTISTRY 4
ਚਿਕਿਤਸਾ ਦੇਂਦੀ ਠੀਕ ਕਰਵਾਉਣ ਦਾ ਵਿਭਾਗ


ATTENDANTS ARE NOT ALLOWED ON THE PORCHWAY FOR PATIENTS ABOVE 5 YEARS

4

POST GRADUATE SE



GPS Map Camera


DIRDS Girls Hostel
Apple Maps

Faridkot, PB, India
Green Avenue Colony, Faridkot,
Lat 30.679127, Long 74.772240
02/01/2022 11:49 AM





MQJC+683, Green Avenue, Faridkot, Punjab 151203, India

Latitude

30.6807426°

Local 01:36:43 PM

GMT 08:06:43 AM


Longitude

74.7711943°

Altitude 0 meters

Wednesday, 29-09-2021



 GPS Map Camera



Faridkot, Punjab, India

Dasmesh institute of research and dental sciences, Faridkot

Lat 30.684263°

Long 74.769763°

01/02/22 11:52 AM



GPS Map
Camera Lite

NH-15, Talwandi Rd, Green Avenue, Faridkot, Punjab 151203, India

Latitude

30.6804898°

Longitude

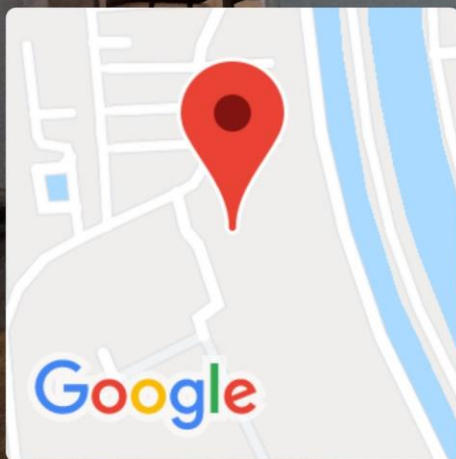
74.7717871°

Local 01:26:24 PM

GMT 07:56:24 AM

Altitude 159.5 meters

Wednesday, 29-09-2021



Faridkot, Punjab, India

Dasmesh institute of research and dental sciences, Faridkot

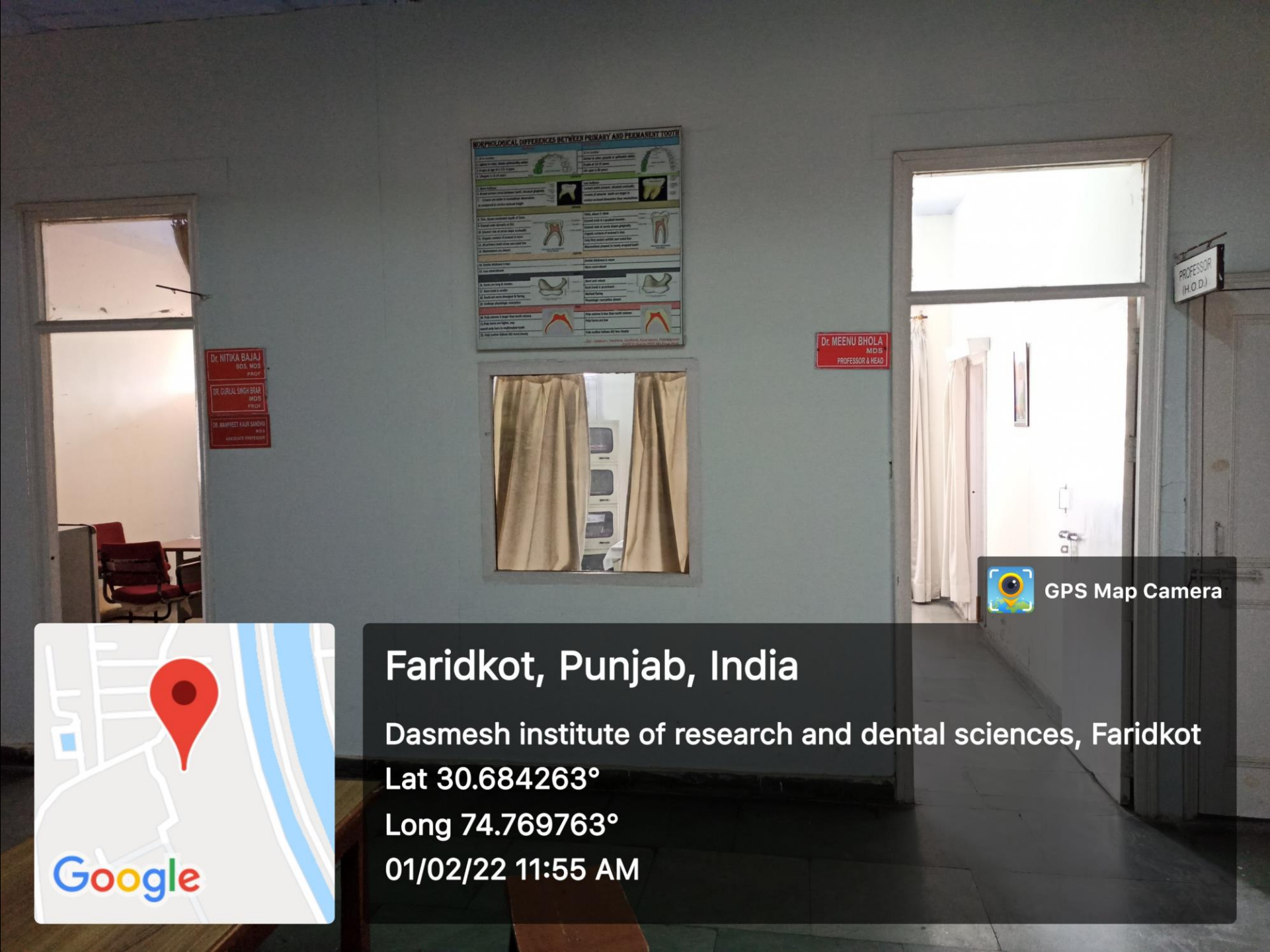
Lat 30.684263°

Long 74.769763°

01/02/22 11:55 AM



GPS Map Camera





GPS Map
Camera Lite

Unnamed Road, Green Avenue, Faridkot, Punjab 151203, India

Latitude
30.6798804°

Longitude
74.7716438°

Local 01:32:26 PM
GMT 08:02:26 AM

Altitude 155.5 meters
Wednesday, 29-09-2021



GPS Map Camera



Faridkot, Punjab, India

Dasmesh institute of research and dental sciences, Faridkot

Lat 30.684263°

Long 74.769763°

01/02/22 11:56 AM



Faridkot, Punjab, India

Dasmesh institute of research and dental sciences, Faridkot

Lat 30.684263°

Long 74.769763°

01/02/22 11:58 AM



GPS Map Camera



GPS Map Camera



Google

Faridkot, Punjab, India

Dasmesh institute of research and dental sciences, Faridkot

Lat 30.684263°

Long 74.769763°

01/02/22 11:58 AM



GPS Map
Camera Lite

NH-15, Talwandi Rd, Green Avenue, Faridkot, Punjab
151203, India

Latitude

30.6804997°

Local 01:56:56 PM

GMT 08:26:56 AM

Longitude

74.7717123°

Altitude 164.2 meters

Monday, 27-12-2021



MQJC+683, Green Avenue, Faridkot, Punjab 151203, India

Latitude

30.6806254°

Local 01:57:51 PM

GMT 08:27:51 AM

Longitude

74.7714357°

Altitude 160.5 meters

Monday, 27-12-2021



GPS Map
Camera Lite

10 2, Chahal, Faridkot, Punjab 151203, India

Latitude
30.6813555°

Longitude
74.7733884°

Local 02:01:09 PM
GMT 08:31:09 AM

Altitude 0 meters
Monday, 27-12-2021



GPS Map
Camera Lite


MQJC+683, Green Avenue, Faridkot, Punjab 151203, India




Latitude
30.6806396°

Longitude
74.771435°

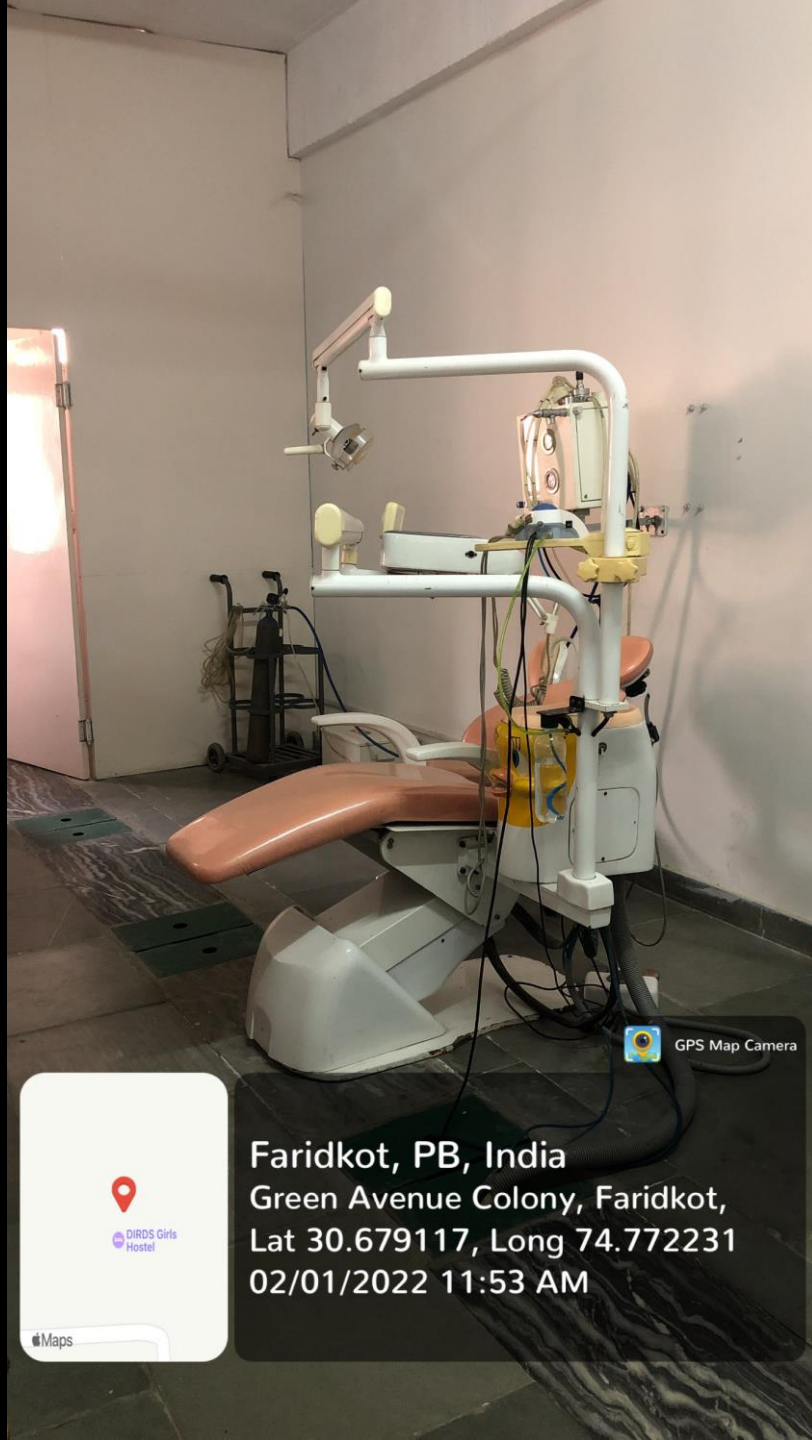
Local 01:57:31 PM
GMT 08:27:31 AM

Altitude 160.5 meters
Monday, 27-12-2021









Faridkot, PB, India
Green Avenue Colony, Faridkot,
Lat 30.679326, Long 74.772147
02/01/2022 11:53 AM



GPS Map Camera


DIRDS Girls
Hostel

 Maps

Faridkot, PB, India
Green Avenue Colony, Faridkot,
Lat 30.679117, Long 74.772231
02/01/2022 11:53 AM