

Physiology lab



10 2, Chahal, Faridkot, Punjab 151203, India

Latitude

30.6813555°

Local 01:46:26 PM

GMT 08:16:26 AM

Longitude

74.7733884°

Altitude 0 meters

Tuesday, 28-09-2021



 GPS Map  
Camera Lite

10 2, Chahal, Faridkot, Punjab 151203, India

Latitude

30.6813555°

Local 10:53:13 AM

GMT 05:23:13 AM

Longitude

74.7733884°

Altitude 0 meters

Wednesday, 03-11-2021



10 2, Chahal, Faridkot, Punjab 151203, India

Latitude

30.6813555°

Local 10:53:16 AM

GMT 05:23:16 AM

Longitude


74.7733884°

Altitude 0 meters

Wednesday, 03-11-2021



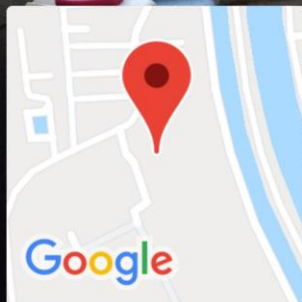
GPS Map Camera



Faridkot, PB, India  
Talwandi Road, Green Avenue  
Lat 30.680998, Long 74.771263  
01/31/2022 11:57 AM



 GPS Map Camera



**Faridkot, Punjab, India**

Dasmesh institute of research and dental sciences, Faridkot

Lat 30.684263°

Long 74.769763°

31/01/22 11:58 AM

Dr. Renuka Sood  
Professor & Head  
Bio Chemistry



GPS Map Camera



Faridkot, Punjab, India

Dasmesh institute of research and dental sciences, Faridkot

Lat 30.684263°

Long 74.769763°

31/01/22 12:01 PM



 GPS Map  
Camera Lite

10 2, Chahal, Faridkot, Punjab 151203, India

Latitude

30.6813555°

Local 10:53:04 AM

GMT 05:23:04 AM

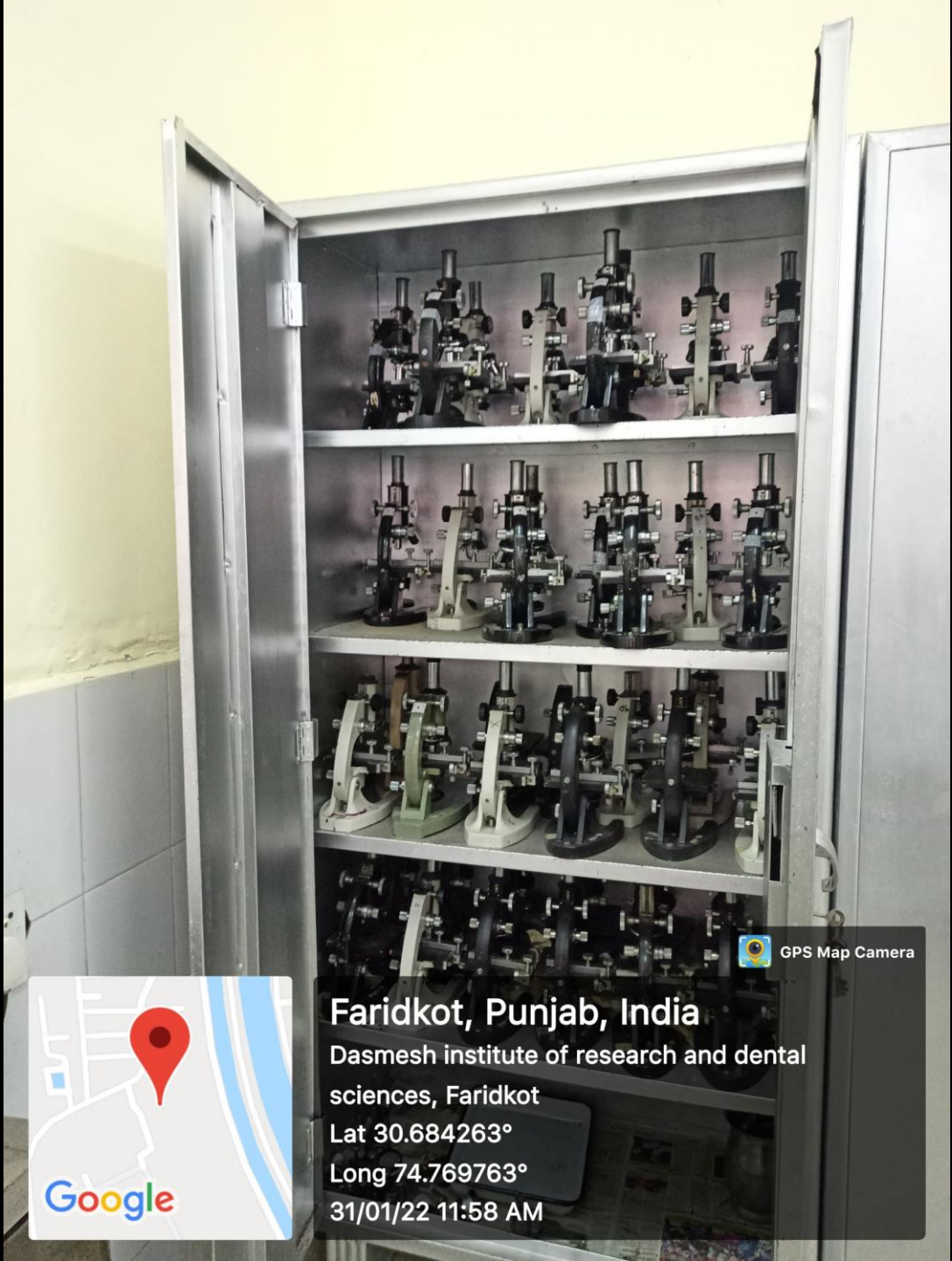
Longitude


74.7733884°

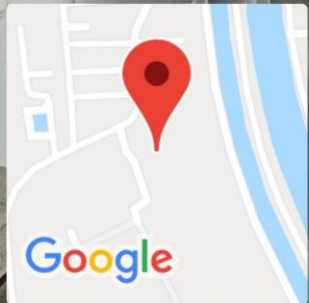
Altitude 0 meters

Wednesday, 03-11-2021





 GPS Map Camera



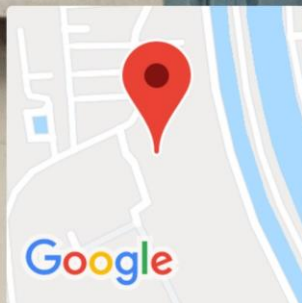
**Faridkot, Punjab, India**

Dasmesh institute of research and dental sciences, Faridkot

Lat 30.684263°

Long 74.769763°

31/01/22 11:58 AM



**Faridkot, Punjab, India**

Dasmesh institute of research and dental sciences, Faridkot

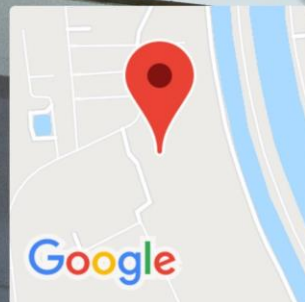
Lat 30.684263°

Long 74.769763°

31/01/22 12:00 PM



GPS Map Camera



Faridkot, Punjab, India

Dasmesh institute of research and dental  
sciences, Faridkot

Lat 30.684263°

Long 74.769763°

02/02/22 11:40 AM